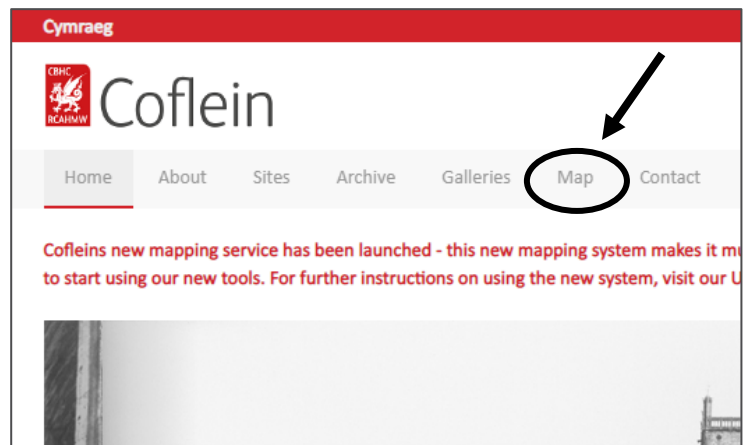


Coflein – Search using the Map

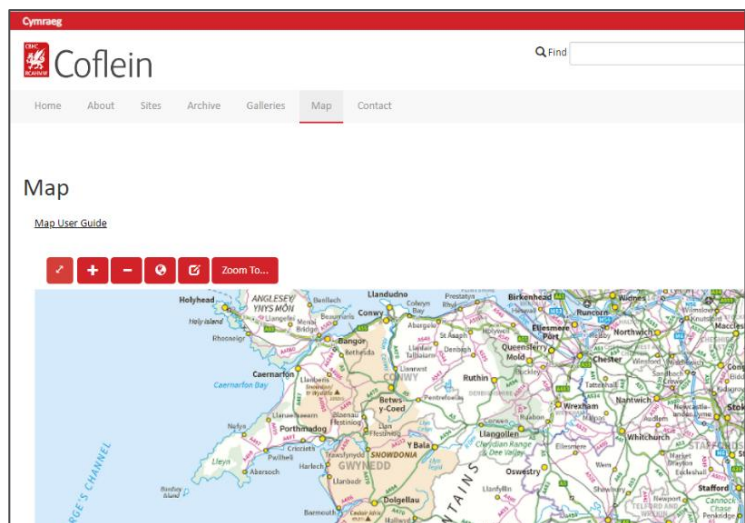
Coflein is the online database for the National Monuments Record of Wales (NMRW) – the national collection of information about the historic environment of Wales (buildings and landscapes).

Enter www.coflein.gov.uk into the URL bar.

Click on 'Map' in the menu at the top of the page.



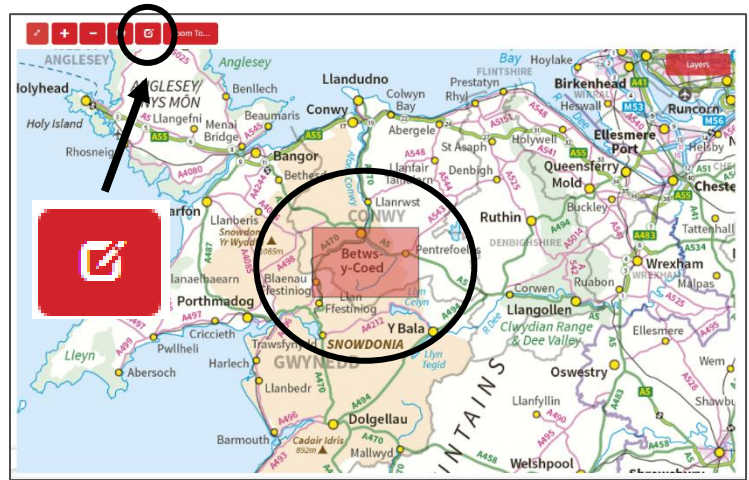
This opens a map of Wales.



To view sites in a particular area, zoom in using your mouse wheel, by double clicking on the map, or using the + button.

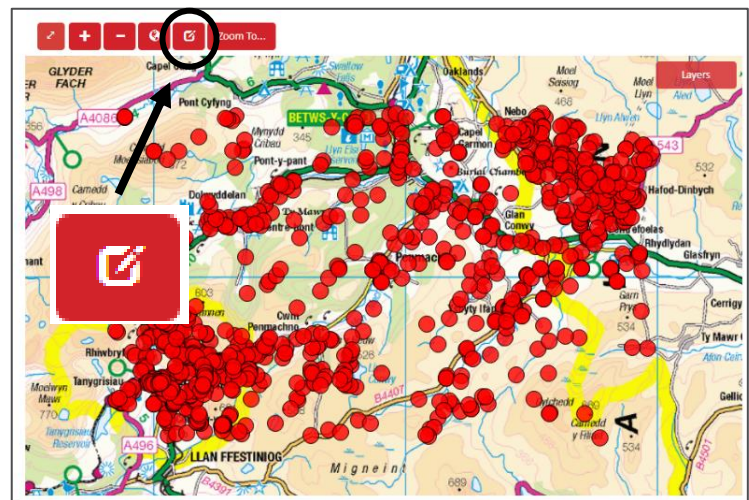


Then use the “Draw a box” tool...



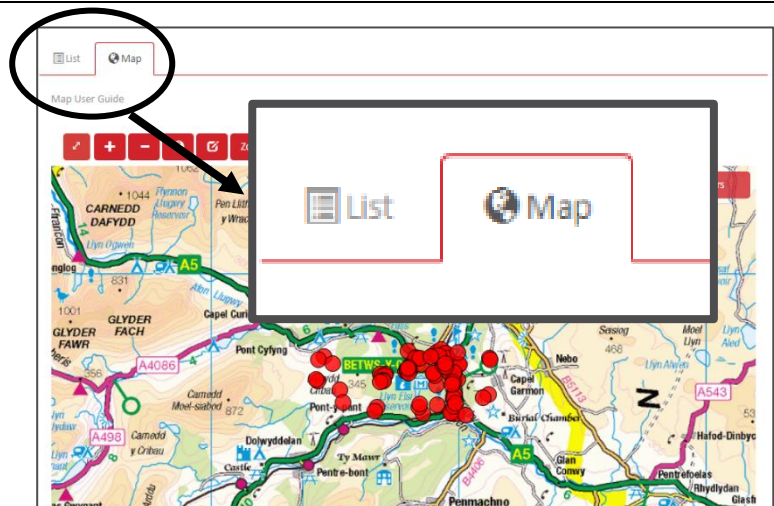
... to reveal all sites in your area of interest (up to a maximum of 1000 sites).

If there are too many sites, you can use the “Draw a box” tool again to narrow down your search.



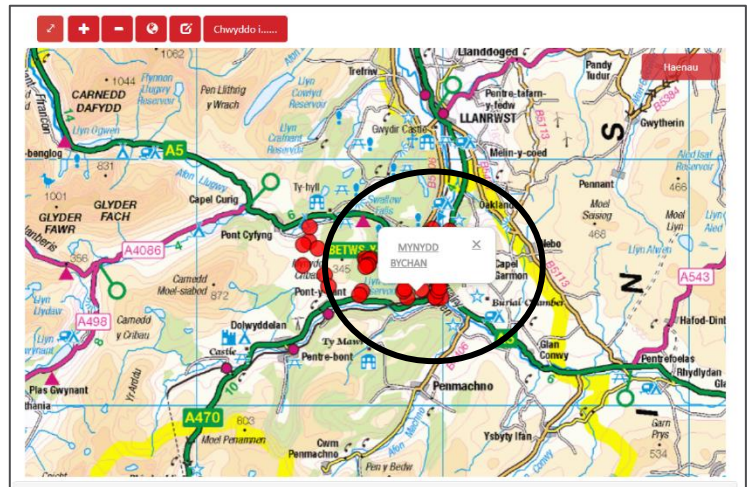
The results are split into two sections – **List** and **Map**.

The tabs allow you to easily switch between the two.



On the **Map** tab, click on any of the red dots to see the site name.

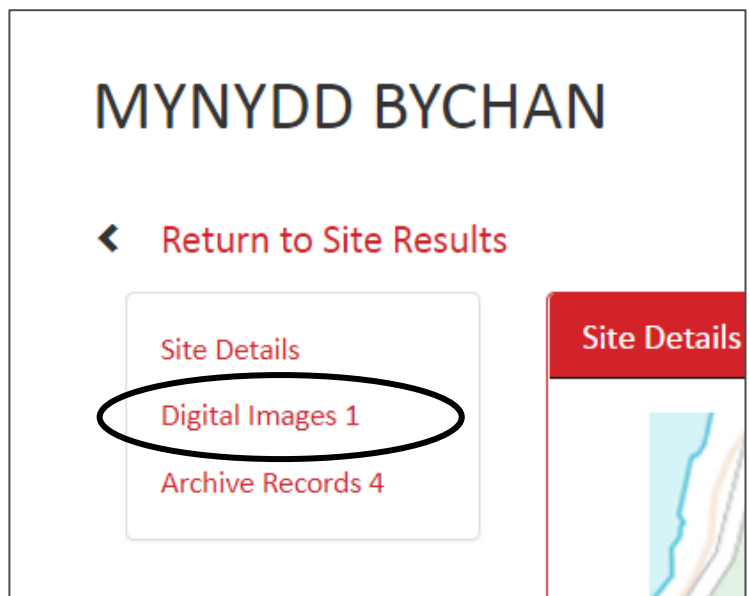
Click on the underlined site name to open the record.



The record page will say on the left if it includes any **Digital Images**.

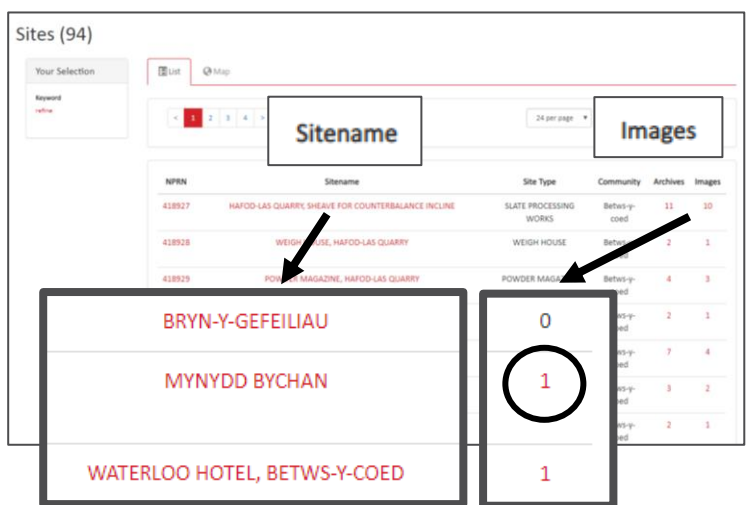
Click on 'Digital Images' or scroll down the page to see these.

If there are related Digital Images, the first 16 will show here (click 'View All' to open a gallery page of all digital images for that site).



On the **List** (or **Sites**) tab, if the results are low, you can immediately see in the far-right column which Sites include digital images.

Click on the number to open the images.



To view an image, click on the Thumbnail.

To save an image, right-click over the photo and press 'Save image as'.



COPYRIGHT: Please note that these images must not be used for commercial purposes. The Royal Commission is granting you the rights to print the images solely for use within your organisation or group and exclusively for the purposes of the 'Memory Archive' scheme.